

Project: Southern Delivery System
Prepared By: ERO Resources Corp.
Source: ERO Resources Field Surveys
2003-2007
Image Source: USGS 2005
Date: July 2, 2007

- Study Area
- Soil Data Point
- Areas of Aerial Photo Interpretation
- PW = Pueblo West region**

Wetlands and Other Water Bodies

- Wetland
- Stream
- Pond or Lake
- Ditch

Riparian Habitat

- Grassland
- Shrubland
- Woodland



0 1,000 2,000
Feet
Scale: 1 Inch = 2,000 Feet

Figure 28
Wetlands, Other Waters,
and Riparian Habitat

File: 2460 - wetlands1_2000.mxd (GS)



Project: Southern Delivery System
Prepared By: ERO Resources Corp.
Source: ERO Resources Field Surveys
2003-2007
Image Source: USGS 2005
Date: July 2, 2007



Study Area

DBU1

Soil Data Point



Areas of Aerial Photo Interpretation

Wetlands and Other Water Bodies



Wetland



Stream



Pond or Lake



Ditch

Riparian Habitat



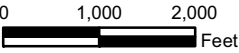
Grassland



Shrubland



Woodland






Scale: 1 Inch = 2,000 Feet

Figure 27
Wetlands, Other Waters,
and Riparian Habitat

File: 2460 - wetlands1_2000.mxd (GS)






Project: Southern Delivery System
Prepared By: ERO Resources Corp.
Source: ERO Resources Field Surveys
2003-2007
Image Source: USGS 2005
Date: July 2, 2007

-  Study Area
-  DBU1 Soil Data Point
-  Areas of Aerial Photo Interpretation

Wetlands and Other Water Bodies

-  DBW1 Wetland
-  Stream
-  Pond or Lake
-  Ditch

Riparian Habitat

-  Grassland
-  Shrubland
-  Woodland



0 1,000 2,000
Feet
Scale: 1 Inch = 2,000 Feet

Figure 25
Wetlands, Other Waters,
and Riparian Habitat

File: 2460 - wetlands1_2000.mxd (GS)